

Project Area III - Qong Aral -


WGS 84 - UTM44N

Legend



- SuMaRiO Wells
- + Lop Kendir Sites
- - - Periodic River
- Streets
- · - · - Project Area 3

SRTM

Value



GIS-Map based on Google Earth images and SRTM data



Patrick Keilholz
Universität der Bundeswehr
München

Well	X	Y
P3-01	881521.53	4583830.99
P3-07	883276.88	4581804.76
P3-08	885291.85	4581936.69
P3-02	883670.97	4583634.75
P3-03	885878.46	4583093.17
P3-04salt	886925.60	4583335.02
P3-05salt	881314.45	4583047.26
P3-09	886520.86	4581353.64
P3-06salt	883767.45	4582788.61

